

## Attachment 7\_PHNST Blazes in Poor Condition

**Database Wayfinding ID: #7**

**Map Display ID (as of Oct. 2024): #7**

Date of Field Collection: April 28, 2024

Issue: On fallen tree

PHNST Management: Point of Contact: Leesburg Parks and Rec

Lat: 39.136418      Long: -77.52858



**Database Wayfinding ID: #24**

**Map Display ID (as of Oct. 2024): #24**

Date of Field Collection: April 28, 2024

Issue: Volunteer indicated that better blazes are needed in this location

PHNST Management: Point of Contact: Northern Virginia Regional Park Authority

Lat: 39.13477      Long: -77.529007



## Attachment 7\_PHNST Blazes in Poor Condition

**Database Wayfinding ID: #28**

**Map Display ID (as of Oct. 2024): #28**

Date of Field Collection: April 28, 2024

Issue: Blaze is faded and appears to be an older shade of PHNST-blue

PHNST Management: Point of Contact: Northern Virginia Regional Park Authority

Lat: 39.134353      Long: -77.526646



**Database Wayfinding ID: #60**

**Map Display ID (as of Oct. 2024): #60**

Date of Field Collection: April 28, 2024

Issue: Not very visible from trail

PHNST Management: Point of Contact: Northern Virginia Regional Park Authority

Lat: 39.131081      Long: -77.526075





## Attachment 7\_PHNST Blazes in Poor Condition

**Database Wayfinding ID: #74**

**Map Display ID (as of Oct. 2024): #74**

Date of Field Collection: April 28, 2024

Issue: Barely visible, appears to be an older shade of PHNST-blue

PHNST Management: Point of Contact: Northern Virginia Regional Park Authority

Lat: 39.129773      Long: -77.526049



**Database Wayfinding ID: #155**


**Map Display ID (as of Oct. 2024): #155**

Date of Field Collection: April 28, 2024

Issue: Blazes are faded

PHNST Management: Point of Contact: Leesburg Parks and Rec

Lat: 39.120967      Long: -77.52318



## Attachment 7\_PHNST Blazes in Poor Condition

**Database Wayfinding ID: #171**

**Map Display ID (as of Oct. 2024): #171**

Date of Field Collection: June 28, 2024

Issue: Some blazes not clearly visible

PHNST Management: Point of Contact: Northern Virginia Regional Park Authority

Lat: 39.116552      Long: -77.510294



**Database Wayfinding ID: #282**

**Map Display ID (as of Oct. 2024): #282**

Date of Field Collection: July 19, 2024

Issue: Faded and incorrect shade of PHNST-blue

PHNST Management: Point of Contact: Loudoun County Parks and Rec

Lat: 39.098637      Long: -77.496297



## Attachment 7\_PHNST Blazes in Poor Condition

**Database Wayfinding ID: #307**

**Map Display ID (as of Oct. 2024): #307**

Date of Field Collection: July 2, 2024

Issue: Blaze should be multidirectional. Trail is confusing in this section

PHNST Management: Point of Contact: Loudoun County Parks and Rec

Lat: 39.094747      Long: -77.49893



**Database Wayfinding ID: #309**

**Map Display ID (as of Oct. 2024): #309**

Date of Field Collection: July 2, 2024

Issue: Blaze is faded

PHNST Management: Point of Contact: Loudoun County Parks and Rec

Lat: 39.09461      Long: -77.499136





## Attachment 7\_PHNST Blazes in Poor Condition

**Database Wayfinding ID: #323**

**Map Display ID (as of Oct. 2024): #323**

Date of Field Collection: July 2, 2024

Issue: Blaze on fallen tree

PHNST Management: Point of Contact: Loudoun County Parks and Rec

Lat: 39.092758      Long: -77.500845



**Database Wayfinding ID: #332**

**Map Display ID (as of Oct. 2024): #332**

Date of Field Collection: July 19, 2024

Issue: Blaze is in good condition but the directional sign requires improvement at this junction, which was noted to be confusing

PHNST Management: Point of Contact: Loudoun County Parks and Rec

Lat: 39.091645      Long: -77.501475



## Attachment 7\_PHNST Blazes in Poor Condition

**Database Wayfinding ID: #333**

**Map Display ID (as of Oct. 2024): #333**

Date of Field Collection: July 19, 2024

Issue: Vegetation is hiding blaze

PHNST Management: Point of Contact: Loudoun County Parks and Rec

Lat: 39.091542      Long: -77.501147



**Database Wayfinding ID: #375**

**Map Display ID (as of Oct. 2024): #375**

Date of Field Collection: July 11, 2024

Issue: Chipped/faded

PHNST Management: Point of Contact: Loudoun County Parks and Rec

Lat: 39.089422      Long: -77.469195



## Attachment 7\_PHNST Blazes in Poor Condition

**Database Wayfinding ID: #379**

**Map Display ID (as of Oct. 2024): #379**

Date of Field Collection: July 11, 2024

Issue: Faded

PHNST Management: Point of Contact: Loudoun County Parks and Rec

Lat: 39.089296      Long: -77.469163



**Database Wayfinding ID: #409**

**Map Display ID (as of Oct. 2024): #409**

Date of Field Collection: July 11, 2024

Issue: Very faded

PHNST Management: Point of Contact: Loudoun County Parks and Rec

Lat: 39.085424      Long: -77.4693





## Attachment 7\_PHNST Blazes in Poor Condition

**Database Wayfinding ID: #487**

**Map Display ID (as of Oct. 2024): #487**

Date of Field Collection: July 11, 2024

Issue: Faded

PHNST Management: Point of Contact: Northern Virginia Regional Park Authority

Lat: 39.073664      Long: -77.458537



**Database Wayfinding ID: #502**

**Map Display ID (as of Oct. 2024): #502**

Date of Field Collection: July 2, 2024

Issue: PHNST blaze has been covered by black paint

PHNST Management: Point of Contact: Loudoun County Parks and Rec

Lat: 39.06456      Long: -77.399388



## Attachment 7\_PHNST Blazes in Poor Condition

**Database Wayfinding ID: #503**

**Map Display ID (as of Oct. 2024): #503**

Date of Field Collection: July 2, 2024

Issue: PHNST blaze has been covered by black paint

PHNST Management: Point of Contact: Loudoun County Parks and Rec

Lat: 39.064547      Long: -77.399501



**Database Wayfinding ID: #504**

**Map Display ID (as of Oct. 2024): #504**

Date of Field Collection: July 2, 2024

Issue: PHNST blaze has been covered by black paint

PHNST Management: Point of Contact: Loudoun County Parks and Rec

Lat: 39.064514      Long: -77.399102



## Attachment 7\_PHNST Blazes in Poor Condition

**Database Wayfinding ID: #505**

**Map Display ID (as of Oct. 2024): #505**

Date of Field Collection: July 2, 2024

Issue: PHNST blaze has been covered by black paint

PHNST Management: Point of Contact: Loudoun County Parks and Rec

Lat: 39.064483      Long: -77.399983



**Database Wayfinding ID: #506**

**Map Display ID (as of Oct. 2024): #506**

Date of Field Collection: July 2, 2024

Issue: PHNST blaze has been covered by black paint

PHNST Management: Point of Contact: Loudoun County Parks and Rec

Lat: 39.064395      Long: -77.397712





## Attachment 7\_PHNST Blazes in Poor Condition

**Database Wayfinding ID: #507**

**Map Display ID (as of Oct. 2024): #507**

Date of Field Collection: July 2, 2024

Issue: PHNST blaze has been covered by black paint

PHNST Management: Point of Contact: Loudoun County Parks and Rec

Lat: 39.064362      Long: -77.397663



**Database Wayfinding ID: #508**

**Map Display ID (as of Oct. 2024): #508**

Date of Field Collection: July 2, 2024

Issue: PHNST blaze has been covered by black paint

PHNST Management: Point of Contact: Loudoun County Parks and Rec

Lat: 39.064349      Long: -77.401489



## Attachment 7\_PHNST Blazes in Poor Condition

**Database Wayfinding ID: #509**

**Map Display ID (as of Oct. 2024): #509**

Date of Field Collection: July 2, 2024

Issue: PHNST blaze has been covered by black paint

PHNST Management: Point of Contact: Loudoun County Parks and Rec

Lat: 39.06431      Long: -77.397395



**Database Wayfinding ID: #511**

**Map Display ID (as of Oct. 2024): #511**

Date of Field Collection: July 2, 2024

Issue: PHNST blaze has been covered by black paint

PHNST Management: Point of Contact: Loudoun County Parks and Rec

Lat: 39.064235      Long: -77.397475



## Attachment 7\_PHNST Blazes in Poor Condition

**Database Wayfinding ID: #512**

**Map Display ID (as of Oct. 2024): #512**

Date of Field Collection: July 2, 2024

Issue: PHNST blaze has been covered by black paint

PHNST Management: Point of Contact: Loudoun County Parks and Rec

Lat: 39.064174      Long: -77.396869



**Database Wayfinding ID: #513**

**Map Display ID (as of Oct. 2024): #513**

Date of Field Collection: July 2, 2024

Issue: Faded and barely visible

PHNST Management: Point of Contact: Loudoun County Parks and Rec

Lat: 39.064092      Long: -77.396562





## Attachment 7\_PHNST Blazes in Poor Condition

**Database Wayfinding ID: #514**

**Map Display ID (as of Oct. 2024): #514**

Date of Field Collection: July 2, 2024

Issue: PHNST blaze has been covered by black paint

PHNST Management: Point of Contact: Loudoun County Parks and Rec

Lat: 39.064075      Long: -77.396233



**Database Wayfinding ID: #517**

**Map Display ID (as of Oct. 2024): #517**

Date of Field Collection: July 2, 2024

Issue: PHNST blaze has been covered by black paint

PHNST Management: Point of Contact: Loudoun County Parks and Rec

Lat: 39.063961      Long: -77.401616



## Attachment 7\_PHNST Blazes in Poor Condition

**Database Wayfinding ID: #521**

**Map Display ID (as of Oct. 2024): #521**

Date of Field Collection: July 2, 2024

Issue: PHNST blaze has been covered by black paint

PHNST Management: Point of Contact: Loudoun County Parks and Rec

Lat: 39.063798      Long: -77.395084



**Database Wayfinding ID: #523**

**Map Display ID (as of Oct. 2024): #523**

Date of Field Collection: July 9, 2024

Issue: PHNST blue blaze appears to have been covered with black paint

PHNST Management: Point of Contact: Loudoun County Parks and Rec

Lat: 39.063808      Long: -77.401907



## Attachment 7\_PHNST Blazes in Poor Condition

**Database Wayfinding ID: #524**

**Map Display ID (as of Oct. 2024): #524**

Date of Field Collection: July 9, 2024

Issue: PHNST blue blaze appears to have been covered with black paint

PHNST Management: Point of Contact: Loudoun County Parks and Rec

Lat: 39.063761 Long: -77.401706



**Database Wayfinding ID: #526**

**Map Display ID (as of Oct. 2024): #526**

Date of Field Collection: July 9, 2024

Issue: PHNST blue blaze appears to have been covered with black paint

PHNST Management: Point of Contact: Loudoun County Parks and Rec

Lat: 39.063747 Long: -77.401978





## Attachment 7\_PHNST Blazes in Poor Condition

**Database Wayfinding ID: #527**

**Map Display ID (as of Oct. 2024): #527**

Date of Field Collection: July 9, 2024

Issue: PHNST blue blaze appears to have been covered with black paint

PHNST Management: Point of Contact: Loudoun County Parks and Rec

Lat: 39.063726      Long: -77.402146



**Database Wayfinding ID: #528**

**Map Display ID (as of Oct. 2024): #528**

Date of Field Collection: July 2, 2024

Issue: Blaze is no longer visible

PHNST Management: Point of Contact: Algonkian Regional Park

Lat: 39.063533      Long: -77.394048



## Attachment 7\_PHNST Blazes in Poor Condition

**Database Wayfinding ID: #533**

**Map Display ID (as of Oct. 2024): #533**

Date of Field Collection: July 9, 2024

Issue: Difficult to see due to vegetation

PHNST Management: Point of Contact: Algonkian Regional Park

Lat: 39.062731      Long: -77.394086



**Database Wayfinding ID: #540**

**Map Display ID (as of Oct. 2024): #540**

Date of Field Collection: July 2, 2024

Issue: Blaze is not visible

PHNST Management: Point of Contact: Algonkian Regional Park

Lat: 39.062177      Long: -77.387281



## Attachment 7\_PHNST Blazes in Poor Condition

**Database Wayfinding ID: #570**

**Map Display ID (as of Oct. 2024): #570**

Date of Field Collection: July 2, 2024

Issue: Poor on one side of tree, good on the other

PHNST Management: Point of Contact: Algonkian Regional Park

Lat: 39.061725      Long: -77.383206



**Database Wayfinding ID: #571**

**Map Display ID (as of Oct. 2024): #571**

Date of Field Collection: July 2, 2024

Issue: Blaze is faded and color is old PHNST blue

PHNST Management: Point of Contact: Algonkian Regional Park

Lat: 39.061771      Long: -77.388998



## Attachment 7\_PHNST Blazes in Poor Condition

**Database Wayfinding ID: #579**

**Map Display ID (as of Oct. 2024): #579**

Date of Field Collection: July 2, 2024

Issue: Blaze faded and could be reoriented for better visibility

PHNST Management: Point of Contact: Algonkian Regional Park

Lat: 39.061614      Long: -77.381125



**Database Wayfinding ID: #593**

**Map Display ID (as of Oct. 2024): #593**

Date of Field Collection: July 2, 2024

Issue: Blaze is barely visible

PHNST Management: Point of Contact: Algonkian Regional Park

Lat: 39.061541      Long: -77.389378





## Attachment 7\_PHNST Blazes in Poor Condition

**Database Wayfinding ID: #625**

**Map Display ID (as of Oct. 2024): #625**

Date of Field Collection: June 20, 2024

Issue: Faded blaze

PHNST Management: Point of Contact: Seneca Regional Park

Lat: 39.059227      Long: -77.33321



**Database Wayfinding ID: #626**

**Map Display ID (as of Oct. 2024): #626**

Date of Field Collection: June 20, 2024

Issue: Faded blaze

PHNST Management: Point of Contact: Seneca Regional Park

Lat: 39.059186      Long: -77.332821



## Attachment 7\_PHNST Blazes in Poor Condition

**Database Wayfinding ID: #641**

**Map Display ID (as of Oct. 2024): #641**

Date of Field Collection: June 20, 2024

Issue: Faded blaze

PHNST Management: Point of Contact: Seneca Regional Park

Lat: 39.058343 Long: -77.331673



**Database Wayfinding ID: #645**

**Map Display ID (as of Oct. 2024): #645**

Date of Field Collection: June 20, 2024

Issue: Wayfinding/blazes are unclear at fork in trail

PHNST Management: Point of Contact: Seneca Regional Park

Lat: 39.05823 Long: -77.331435



## Attachment 7\_PHNST Blazes in Poor Condition

**Database Wayfinding ID: #668**

**Map Display ID (as of Oct. 2024): #668**

Date of Field Collection: June 20, 2024

Issue: Faded, barely visible

PHNST Management: Point of Contact: Seneca Regional Park

Lat: 39.057735      Long: -77.330299



**Database Wayfinding ID: #669**

**Map Display ID (as of Oct. 2024): #669**

Date of Field Collection: June 20, 2024

Issue: Faded, barely visible

PHNST Management: Point of Contact: Seneca Regional Park

Lat: 39.057735      Long: -77.330318



## Attachment 7\_PHNST Blazes in Poor Condition

**Database Wayfinding ID: #681**

**Map Display ID (as of Oct. 2024): #681**

Date of Field Collection: June 20, 2024

Issue:

PHNST Management: Point of Contact: Seneca Regional Park

Lat: 39.057472      Long: -77.329164



**Database Wayfinding ID: #690**

**Map Display ID (as of Oct. 2024): #690**

Date of Field Collection: June 20, 2024

Issue: Blaze locations make navigation confusing

PHNST Management: Point of Contact: Seneca Regional Park

Lat: 39.05737      Long: -77.327219





## Attachment 7\_PHNST Blazes in Poor Condition

**Database Wayfinding ID: #697**

**Map Display ID (as of Oct. 2024): #697**

Date of Field Collection: June 20, 2024

Issue: Blaze locations make navigation confusing

PHNST Management: Point of Contact: Seneca Regional Park

Lat: 39.057308      Long: -77.32728



**Database Wayfinding ID: #700**

**Map Display ID (as of Oct. 2024): #700**

Date of Field Collection: June 20, 2024

Issue: Blaze locations make navigation confusing

PHNST Management: Point of Contact: Seneca Regional Park

Lat: 39.057272      Long: -77.327323



## Attachment 7\_PHNST Blazes in Poor Condition

**Database Wayfinding ID: #702**

**Map Display ID (as of Oct. 2024): #702**

Date of Field Collection: June 20, 2024

Issue: Faded

PHNST Management: Point of Contact: Seneca Regional Park

Lat: 39.057265      Long: -77.328113



**Database Wayfinding ID: #706**

**Map Display ID (as of Oct. 2024): #706**

Date of Field Collection: June 20, 2024

Issue: Blaze locations in this area are confusing to navigate

PHNST Management: Point of Contact: Seneca Regional Park

Lat: 39.057231      Long: -77.327575



## Attachment 7\_PHNST Blazes in Poor Condition

**Database Wayfinding ID: #707**

**Map Display ID (as of Oct. 2024): #707**

Date of Field Collection: June 20, 2024

Issue: Blaze locations make navigation confusing

PHNST Management: Point of Contact: Seneca Regional Park

Lat: 39.057226      Long: -77.327449



**Database Wayfinding ID: #710**

**Map Display ID (as of Oct. 2024): #710**

Date of Field Collection: June 20, 2024

Issue: Blazes are not aligned with trail map

PHNST Management: Point of Contact: Seneca Regional Park

Lat: 39.057214      Long: -77.328727



## Attachment 7\_PHNST Blazes in Poor Condition

**Database Wayfinding ID: #711**

**Map Display ID (as of Oct. 2024): #711**

Date of Field Collection: June 20, 2024

Issue: Blazes are not aligned with trail map

PHNST Management: Point of Contact: Seneca Regional Park

Lat: 39.057181      Long: -77.328723



**Database Wayfinding ID: #719**

**Map Display ID (as of Oct. 2024): #719**

Date of Field Collection: September 4, 2024

Issue: Blaze is in good condition, but sign is very worn

PHNST Management: Point of Contact: Algonkian Regional Park

Lat: 39.057103      Long: -77.344029





## Attachment 7\_PHNST Blazes in Poor Condition

**Database Wayfinding ID: #732**

**Map Display ID (as of Oct. 2024): #732**

Date of Field Collection: June 20, 2024

Issue: Blaze is faded and barely visible

PHNST Management: Point of Contact: Seneca Regional Park

Lat: 39.056834      Long: -77.32617



**Database Wayfinding ID: #735**

**Map Display ID (as of Oct. 2024): #735**

Date of Field Collection: June 20, 2024

Issue: Blaze is faded and barely visible

PHNST Management: Point of Contact: Seneca Regional Park

Lat: 39.056806      Long: -77.326274



## Attachment 7\_PHNST Blazes in Poor Condition

**Database Wayfinding ID: #744**


**Map Display ID (as of Oct. 2024): #744**

Date of Field Collection: June 20, 2024

Issue: Blaze no longer visible

PHNST Management: Point of Contact: Seneca Regional Park

Lat: 39.056742      Long: -77.3259



**Database Wayfinding ID: #771**

**Map Display ID (as of Oct. 2024): #771**

Date of Field Collection: June 20, 2024

Issue: Blaze is barely visible

PHNST Management: Point of Contact: Seneca Regional Park

Lat: 39.055874      Long: -77.324629



## Attachment 7\_PHNST Blazes in Poor Condition

**Database Wayfinding ID: #774**

**Map Display ID (as of Oct. 2024): #774**

Date of Field Collection: June 20, 2024

Issue: Placement makes blaze difficult to see. Color is the old PHNST blue

PHNST Management: Point of Contact: Seneca Regional Park

Lat: 39.055664      Long: -77.324287



**Database Wayfinding ID: #800**

**Map Display ID (as of Oct. 2024): #800**

Date of Field Collection: July 2, 2024

Issue: Faded, not ideal location for blaze

PHNST Management: Point of Contact: Algonkian Regional Park

Lat: 39.055294      Long: -77.381225



## Attachment 7\_PHNST Blazes in Poor Condition

**Database Wayfinding ID: #827**

**Map Display ID (as of Oct. 2024): #827**

Date of Field Collection: June 20, 2024

Issue: Blaze is no longer visible

PHNST Management: Point of Contact: Seneca Regional Park

Lat: 39.054049      Long: -77.321059



**Database Wayfinding ID: #855**

**Map Display ID (as of Oct. 2024): #855**

Date of Field Collection: June 20, 2024

Issue: Blaze is located on fallen tree

PHNST Management: Point of Contact: Seneca Regional Park

Lat: 39.053509      Long: -77.320375





## Attachment 7\_PHNST Blazes in Poor Condition

**Database Wayfinding ID: #895**

**Map Display ID (as of Oct. 2024): #895**

Date of Field Collection: June 20, 2024

Issue: Faded

PHNST Management: Point of Contact: Seneca Regional Park

Lat: 39.052349      Long: -77.316516



**Database Wayfinding ID: #919**

**Map Display ID (as of Oct. 2024): #919**

Date of Field Collection: May 13, 2024

Issue: Chipped. Color appears to be old PHNST blue

PHNST Management: Point of Contact: Nature Conservancy, The

Lat: 39.051855      Long: -77.310338



## Attachment 7\_PHNST Blazes in Poor Condition

**Database Wayfinding ID: #936**


**Map Display ID (as of Oct. 2024): #936**

Date of Field Collection: June 20, 2024

Issue: Orientation of blaze makes it difficult to see. Color is old PHNST teal for most blazes in this section

PHNST Management: Point of Contact: Seneca Regional Park

Lat: 39.05144 Long: -77.312563



**Database Wayfinding ID: #1008**

**Map Display ID (as of Oct. 2024): #1008**

Date of Field Collection: May 13, 2024

Issue: Faded. Color appears to be old PHNST blue

PHNST Management: Point of Contact: Seneca Regional Park

Lat: 39.043188 Long: -77.28826



## Attachment 7\_PHNST Blazes in Poor Condition

**Database Wayfinding ID: #1017**


**Map Display ID (as of Oct. 2024): #1017**

Date of Field Collection: May 13, 2024

Issue: Faded. Color appears to be old PHNST blue

PHNST Management: Point of Contact: Seneca Regional Park

Lat: 39.041306      Long: -77.286221



**Database Wayfinding ID: #1018**

**Map Display ID (as of Oct. 2024): #1018**

Date of Field Collection: May 13, 2024

Issue: Faded. Color appears to be old PHNST blue

PHNST Management: Point of Contact: Seneca Regional Park

Lat: 39.041265      Long: -77.286138



## Attachment 7\_PHNST Blazes in Poor Condition

**Database Wayfinding ID: #1033**

**Map Display ID (as of Oct. 2024): #1033**

Date of Field Collection: May 11, 2024

Issue: Faded. Color appears to be old PHNST blue

PHNST Management: Point of Contact: Seneca Regional Park

Lat: 39.03483      Long: -77.277156



**Database Wayfinding ID: #1034**

**Map Display ID (as of Oct. 2024): #1034**

Date of Field Collection: May 11, 2024

Issue: Faded. Color appears to be old PHNST blue

PHNST Management: Point of Contact: Seneca Regional Park

Lat: 39.034821      Long: -77.277034





## Attachment 7\_PHNST Blazes in Poor Condition

**Database Wayfinding ID: #1035**

**Map Display ID (as of Oct. 2024): #1035**

Date of Field Collection: May 11, 2024

Issue: Faded/covered over. Color appears to be old PHNST blue

PHNST Management: Point of Contact: Seneca Regional Park

Lat: 39.034547      Long: -77.275941



**Database Wayfinding ID: #1104**

**Map Display ID (as of Oct. 2024): #1104**

Date of Field Collection: May 11, 2024

Issue: Overgrowth blocks view of blaze. Color appears to be old PHNST blue

PHNST Management: Point of Contact: Fairfax County Park Authority

Lat: 39.030401      Long: -77.258993



## Attachment 7\_PHNST Blazes in Poor Condition

**Database Wayfinding ID: #1157**


**Map Display ID (as of Oct. 2024): #1157**

Date of Field Collection: May 11, 2024

Issue: Faded. Color appears to be old PHNST blue

PHNST Management: Point of Contact: Fairfax County Park Authority

Lat: 39.02303      Long: -77.245608



**Database Wayfinding ID: #1173**

**Map Display ID (as of Oct. 2024): #1173**

Date of Field Collection: June 8, 2024

Issue: Faded, difficult to see

PHNST Management: Point of Contact: Fairfax County Park Authority

Lat: 39.017297      Long: -77.246296



## Attachment 7\_PHNST Blazes in Poor Condition

**Database Wayfinding ID: #1190**

**Map Display ID (as of Oct. 2024): #1190**

Date of Field Collection: June 8, 2024

Issue: Faded, difficult to see

PHNST Management: Point of Contact: Fairfax County Park Authority

Lat: 39.013975      Long: -77.248127



**Database Wayfinding ID: #1223**

**Map Display ID (as of Oct. 2024): #1223**

Date of Field Collection: June 8, 2024

Issue: Blaze color does not match other PHNST-blue blazes

PHNST Management: Point of Contact: George Washington Memorial Parkway

Lat: 39.007244      Long: -77.254448



## Attachment 7\_PHNST Blazes in Poor Condition

**Database Wayfinding ID: #1253**

**Map Display ID (as of Oct. 2024): #1253**

Date of Field Collection: June 8, 2024

Issue: Blaze is faded and appears to be an outdated shade of PHNST-blue

PHNST Management: Point of Contact: George Washington Memorial Parkway

Lat: 38.99726      Long: -77.254581



**Database Wayfinding ID: #1270**

**Map Display ID (as of Oct. 2024): #1270**

Date of Field Collection: May 9, 2024

Issue: Chipped/faded. Color appears to be old PHNST blue

PHNST Management: Point of Contact: George Washington Memorial Parkway

Lat: 38.993745      Long: -77.251562





## Attachment 7\_PHNST Blazes in Poor Condition

**Database Wayfinding ID: #1340**

**Map Display ID (as of Oct. 2024): #1340**

Date of Field Collection: May 8, 2024

Issue: Faded. Color appears to be old PHNST blue

PHNST Management: Point of Contact: George Washington Memorial Parkway

Lat: 38.986754      Long: -77.246874



**Database Wayfinding ID: #1341**

**Map Display ID (as of Oct. 2024): #1341**

Date of Field Collection: May 8, 2024

Issue: Faded. Color appears to be old PHNST blue

PHNST Management: Point of Contact: George Washington Memorial Parkway

Lat: 38.986653      Long: -77.246852



## Attachment 7\_PHNST Blazes in Poor Condition

**Database Wayfinding ID: #1344**

**Map Display ID (as of Oct. 2024): #1344**

Date of Field Collection: May 8, 2024

Issue: Faded. Color appears to be old PHNST blue

PHNST Management: Point of Contact: George Washington Memorial Parkway

Lat: 38.985708      Long: -77.246383



**Database Wayfinding ID: #1346**

**Map Display ID (as of Oct. 2024): #1346**

Date of Field Collection: May 8, 2024

Issue: Faded. Color appears to be old PHNST blue

PHNST Management: Point of Contact: George Washington Memorial Parkway

Lat: 38.985237      Long: -77.246166



## Attachment 7\_PHNST Blazes in Poor Condition

**Database Wayfinding ID: #1356**

**Map Display ID (as of Oct. 2024): #1356**

Date of Field Collection: May 8, 2024

Issue: Faded. Color appears to be old PHNST blue

PHNST Management: Point of Contact: George Washington Memorial Parkway

Lat: 38.983745      Long: -77.24569



**Database Wayfinding ID: #1361**

**Map Display ID (as of Oct. 2024): #1361**

Date of Field Collection: May 8, 2024

Issue: Chipped by carvings on tree. Color appears to be old PHNST blue

PHNST Management: Point of Contact: George Washington Memorial Parkway

Lat: 38.983033      Long: -77.24552



## Attachment 7\_PHNST Blazes in Poor Condition

**Database Wayfinding ID: #1373**

**Map Display ID (as of Oct. 2024): #1373**

Date of Field Collection: May 8, 2024

Issue: Faded and barely visible. Color appears to be old PHNST blue

PHNST Management: Point of Contact: George Washington Memorial Parkway

Lat: 38.981752      Long: -77.243086



**Database Wayfinding ID: #1384**

**Map Display ID (as of Oct. 2024): #1384**

Date of Field Collection: May 8, 2024

Issue: Color appears to be old PHNST blue. Faded.

PHNST Management: Point of Contact: George Washington Memorial Parkway

Lat: 38.981543      Long: -77.242723





## Attachment 7\_PHNST Blazes in Poor Condition

**Database Wayfinding ID: #1413**

**Map Display ID (as of Oct. 2024): #1413**

Date of Field Collection: May 8, 2024

Issue: Faded. Color appears to be old PHNST blue

PHNST Management: Point of Contact: George Washington Memorial Parkway

Lat: 38.97688      Long: -77.24453



**Database Wayfinding ID: #1457**

**Map Display ID (as of Oct. 2024): #1457**

Date of Field Collection: June 16, 2024

Issue: Blaze is faded and not placed in a visible location

PHNST Management: Point of Contact: George Washington Memorial Parkway

Lat: 38.967167      Long: -77.167075



## Attachment 7\_PHNST Blazes in Poor Condition

**Database Wayfinding ID: #1459**

**Map Display ID (as of Oct. 2024): #1459**

Date of Field Collection: June 21, 2024

Issue: Color appears to be old PHNST blue. Faded

PHNST Management: Point of Contact: Fairfax County Park Authority

Lat: 38.967435      Long: -77.194798



**Database Wayfinding ID: #1477**

**Map Display ID (as of Oct. 2024): #1477**

Date of Field Collection: June 21, 2024

Issue: Very faded

PHNST Management: Point of Contact: Fairfax County Park Authority

Lat: 38.967138      Long: -77.202062



## Attachment 7\_PHNST Blazes in Poor Condition

**Database Wayfinding ID: #1486**

**Map Display ID (as of Oct. 2024): #1486**

Date of Field Collection: June 16, 2024

Issue: Blazes are chipped

PHNST Management: Point of Contact: George Washington Memorial Parkway

Lat: 38.966494      Long: -77.172027



**Database Wayfinding ID: #1508**

**Map Display ID (as of Oct. 2024): #1508**

Date of Field Collection: June 29, 2024

Issue: Felled tree blocking trail

PHNST Management: Point of Contact: George Washington Memorial Parkway

Lat: 38.965774      Long: -77.154207



## Attachment 7\_PHNST Blazes in Poor Condition

**Database Wayfinding ID: #1524**

**Map Display ID (as of Oct. 2024): #1524**

Date of Field Collection: June 29, 2024

Issue: Blaze is very faded

PHNST Management: Point of Contact: George Washington Memorial Parkway

Lat: 38.965614      Long: -77.150849



**Database Wayfinding ID: #1529**


**Map Display ID (as of Oct. 2024): #1529**

Date of Field Collection: May 18, 2024

Issue: Blaze is faded, path was also noted to be in poor condition

PHNST Management: Point of Contact: George Washington Memorial Parkway

Lat: 38.965495      Long: -77.156798





## Attachment 7\_PHNST Blazes in Poor Condition

**Database Wayfinding ID: #1548**

**Map Display ID (as of Oct. 2024): #1548**

Date of Field Collection: June 29, 2024

Issue: One of the blazes pictured appears to be on a fallen tree

PHNST Management: Point of Contact: George Washington Memorial Parkway

Lat: 38.964672      Long: -77.148004



**Database Wayfinding ID: #1558**

**Map Display ID (as of Oct. 2024): #1558**

Date of Field Collection: June 21, 2024

Issue: Color appears to be old PHNST blue. Faded

PHNST Management: Point of Contact: Fairfax County Park Authority

Lat: 38.964293      Long: -77.191873



## Attachment 7\_PHNST Blazes in Poor Condition

**Database Wayfinding ID: #1564**

**Map Display ID (as of Oct. 2024): #1564**

Date of Field Collection: June 29, 2024

Issue: Blaze is chipped and faded

PHNST Management: Point of Contact: George Washington Memorial Parkway

Lat: 38.963289      Long: -77.145445



**Database Wayfinding ID: #1576**

**Map Display ID (as of Oct. 2024): #1576**

Date of Field Collection: June 21, 2024

Issue: Faded. Unclear if old PHNST blaze or not. Should be redone with PHNST blue if for PHNST

PHNST Management: Point of Contact: Fairfax County Park Authority

Lat: 38.9624      Long: -77.191248



## Attachment 7\_PHNST Blazes in Poor Condition

**Database Wayfinding ID: #1586**

**Map Display ID (as of Oct. 2024): #1586**

Date of Field Collection: April 15, 2024

Issue: Faded

PHNST Management: Point of Contact: George Washington Memorial Parkway

Lat: 38.960818      Long: -77.142903



**Database Wayfinding ID: #1587**

**Map Display ID (as of Oct. 2024): #1587**

Date of Field Collection: June 29, 2024

Issue: Blaze is faded

PHNST Management: Point of Contact: George Washington Memorial Parkway

Lat: 38.960811      Long: -77.142841



## Attachment 7\_PHNST Blazes in Poor Condition

**Database Wayfinding ID: #1595**

**Map Display ID (as of Oct. 2024): #1595**

Date of Field Collection: April 15, 2024

Issue: Faded

PHNST Management: Point of Contact: George Washington Memorial Parkway

Lat: 38.960278      Long: -77.142612



**Database Wayfinding ID: #1599**

**Map Display ID (as of Oct. 2024): #1599**

Date of Field Collection: April 15, 2024

Issue: Faded

PHNST Management: Point of Contact: George Washington Memorial Parkway

Lat: 38.960224      Long: -77.142593





## Attachment 7\_PHNST Blazes in Poor Condition

**Database Wayfinding ID: #1608**

**Map Display ID (as of Oct. 2024): #1608**

Date of Field Collection: April 15, 2024

Issue: Barely visible

PHNST Management: Point of Contact: George Washington Memorial Parkway

Lat: 38.959341      Long: -77.141857



**Database Wayfinding ID: #1616**

**Map Display ID (as of Oct. 2024): #1616**

Date of Field Collection: April 15, 2024

Issue: Chipped and barely visible

PHNST Management: Point of Contact: George Washington Memorial Parkway

Lat: 38.956972      Long: -77.13928



## Attachment 7\_PHNST Blazes in Poor Condition

**Database Wayfinding ID: #1618**


**Map Display ID (as of Oct. 2024): #1618**

Date of Field Collection: April 15, 2024

Issue: Barely visible

PHNST Management: Point of Contact: George Washington Memorial Parkway

Lat: 38.95669      Long: -77.139008



**Database Wayfinding ID: #1627**

**Map Display ID (as of Oct. 2024): #1627**

Date of Field Collection: April 15, 2024

Issue: Barely visible

PHNST Management: Point of Contact: George Washington Memorial Parkway

Lat: 38.954299      Long: -77.13629



## Attachment 7\_PHNST Blazes in Poor Condition

**Database Wayfinding ID: #1632**

**Map Display ID (as of Oct. 2024): #1632**

Date of Field Collection: June 18, 2024

Issue: Very faded, barely visible

PHNST Management: Point of Contact: George Washington Memorial Parkway

Lat: 38.95231      Long: -77.136093



**Database Wayfinding ID: #1634**

**Map Display ID (as of Oct. 2024): #1634**

Date of Field Collection: June 18, 2024

Issue: Very faded, barely visible

PHNST Management: Point of Contact: George Washington Memorial Parkway

Lat: 38.951685      Long: -77.136189



## Attachment 7\_PHNST Blazes in Poor Condition

**Database Wayfinding ID: #1635**

**Map Display ID (as of Oct. 2024): #1635**

Date of Field Collection: June 18, 2024

Issue:

PHNST Management: Point of Contact: George Washington Memorial Parkway

Lat: 38.951604      Long: -77.136135



**Database Wayfinding ID: #1636**

**Map Display ID (as of Oct. 2024): #1636**

Date of Field Collection: June 18, 2024

Issue: Very faded, barely visible

PHNST Management: Point of Contact: George Washington Memorial Parkway

Lat: 38.951484      Long: -77.136246





## Attachment 7\_PHNST Blazes in Poor Condition

**Database Wayfinding ID: #1642**

**Map Display ID (as of Oct. 2024): #1642**

Date of Field Collection: June 18, 2024

Issue:

PHNST Management: Point of Contact: George Washington Memorial Parkway

Lat: 38.949635      Long: -77.136595



**Database Wayfinding ID: #1647**

**Map Display ID (as of Oct. 2024): #1647**

Date of Field Collection: June 18, 2024

Issue:

PHNST Management: Point of Contact: George Washington Memorial Parkway

Lat: 38.948171      Long: -77.136767



## Attachment 7\_PHNST Blazes in Poor Condition

**Database Wayfinding ID: #1648**

**Map Display ID (as of Oct. 2024): #1648**

Date of Field Collection: June 18, 2024

Issue:

PHNST Management: Point of Contact: George Washington Memorial Parkway

Lat: 38.948135      Long: -77.136822



**Database Wayfinding ID: #1658**

**Map Display ID (as of Oct. 2024): #1658**

Date of Field Collection: May 13, 2024

Issue: Faded blazes, difficult to see

PHNST Management: Point of Contact: George Washington Memorial Parkway

Lat: 38.936415      Long: -77.13387



## Attachment 7\_PHNST Blazes in Poor Condition

**Database Wayfinding ID: #1659**

**Map Display ID (as of Oct. 2024): #1659**

Date of Field Collection: May 13, 2024

Issue: Faded blaze, hard to see

PHNST Management: Point of Contact: George Washington Memorial Parkway

Lat: 38.936347      Long: -77.133961



**Database Wayfinding ID: #1727**

**Map Display ID (as of Oct. 2024): #1727**

Date of Field Collection: June 25, 2024

Issue: Faded blaze

PHNST Management: Point of Contact: George Washington Memorial Parkway

Lat: 38.928042      Long: -77.117148



## Attachment 7\_PHNST Blazes in Poor Condition

**Database Wayfinding ID: #1730**

**Map Display ID (as of Oct. 2024): #1730**

Date of Field Collection: June 25, 2024

Issue: Faded, placement is difficult to see

PHNST Management: Point of Contact: George Washington Memorial Parkway

Lat: 38.927493      Long: -77.11661



**Database Wayfinding ID: #1735**

**Map Display ID (as of Oct. 2024): #1735**

Date of Field Collection: June 25, 2024

Issue: Faded blazes

PHNST Management: Point of Contact: George Washington Memorial Parkway

Lat: 38.926284      Long: -77.114933





## Attachment 7\_PHNST Blazes in Poor Condition

**Database Wayfinding ID: #1740**

**Map Display ID (as of Oct. 2024): #1740**

Date of Field Collection: June 25, 2024

Issue: Blazes are very faded

PHNST Management: Point of Contact: George Washington Memorial Parkway

Lat: 38.92539      Long: -77.113356



**Database Wayfinding ID: #1741**

**Map Display ID (as of Oct. 2024): #1741**

Date of Field Collection: June 25, 2024

Issue: Blaze is faded and appears to be an old shade of PHNST-blue

PHNST Management: Point of Contact: George Washington Memorial Parkway

Lat: 38.925364      Long: -77.113376



## Attachment 7\_PHNST Blazes in Poor Condition

**Database Wayfinding ID: #1742**

**Map Display ID (as of Oct. 2024): #1742**

Date of Field Collection: June 25, 2024

Issue: Blaze is very faded

PHNST Management: Point of Contact: George Washington Memorial Parkway

Lat: 38.925355      Long: -77.11358



**Database Wayfinding ID: #1743**

**Map Display ID (as of Oct. 2024): #1743**

Date of Field Collection: June 25, 2024

Issue: Blazes are chipped and fading

PHNST Management: Point of Contact: George Washington Memorial Parkway

Lat: 38.925345      Long: -77.114252



## Attachment 7\_PHNST Blazes in Poor Condition

**Database Wayfinding ID: #1744**

**Map Display ID (as of Oct. 2024): #1744**

Date of Field Collection: June 25, 2024

Issue: Blazes are chipped and barely visible

PHNST Management: Point of Contact: George Washington Memorial Parkway

Lat: 38.925318      Long: -77.114215



**Database Wayfinding ID: #1746**


**Map Display ID (as of Oct. 2024): #1746**

Date of Field Collection: June 25, 2024

Issue: Blaze is faded, graffiti on rocks

PHNST Management: Point of Contact: George Washington Memorial Parkway

Lat: 38.925282      Long: -77.113601



## Attachment 7\_PHNST Blazes in Poor Condition

**Database Wayfinding ID: #1748**

**Map Display ID (as of Oct. 2024): #1748**

Date of Field Collection: June 25, 2024

Issue: Faded blaze

PHNST Management: Point of Contact: George Washington Memorial Parkway

Lat: 38.925237      Long: -77.113628



**Database Wayfinding ID: #1759**

**Map Display ID (as of Oct. 2024): #1759**

Date of Field Collection: June 25, 2024

Issue: Overgrowth makes blaze difficult to see

PHNST Management: Point of Contact: George Washington Memorial Parkway

Lat: 38.924872      Long: -77.112874





## Attachment 7\_PHNST Blazes in Poor Condition

**Database Wayfinding ID: #1768**

**Map Display ID (as of Oct. 2024): #1768**

Date of Field Collection: June 25, 2024

Issue: Faded

PHNST Management: Point of Contact: George Washington Memorial Parkway

Lat: 38.92371      Long: -77.111452



**Database Wayfinding ID: #1770**

**Map Display ID (as of Oct. 2024): #1770**

Date of Field Collection: June 25, 2024

Issue: Faded

PHNST Management: Point of Contact: George Washington Memorial Parkway

Lat: 38.923394      Long: -77.111061



## Attachment 7\_PHNST Blazes in Poor Condition

**Database Wayfinding ID: #1775**

**Map Display ID (as of Oct. 2024): #1775**

Date of Field Collection: June 25, 2024

Issue: Blazes are faded

PHNST Management: Point of Contact: George Washington Memorial Parkway

Lat: 38.922896      Long: -77.110398



**Database Wayfinding ID: #1802**

**Map Display ID (as of Oct. 2024): #1802**

Date of Field Collection: July 25, 2024

Issue: Blaze is very faded

PHNST Management: Point of Contact: George Washington Memorial Parkway

Lat: 38.919261      Long: -77.10653



## Attachment 7\_PHNST Blazes in Poor Condition

**Database Wayfinding ID: #1805**

**Map Display ID (as of Oct. 2024): #1805**

Date of Field Collection: July 25, 2024

Issue: Faded and no longer visible

PHNST Management: Point of Contact: George Washington Memorial Parkway

Lat: 38.918886      Long: -77.106296



**Database Wayfinding ID: #1842**

**Map Display ID (as of Oct. 2024): #1842**

Date of Field Collection: July 25, 2024

Issue: Blaze is faded and difficult to see

PHNST Management: Point of Contact: George Washington Memorial Parkway

Lat: 38.911017      Long: -77.100641



## Attachment 7\_PHNST Blazes in Poor Condition

**Database Wayfinding ID: #1856**

**Map Display ID (as of Oct. 2024): #1856**

Date of Field Collection: July 25, 2024

Issue: Blaze is on a fallen tree and therefore not visible

PHNST Management: Point of Contact: George Washington Memorial Parkway

Lat: 38.906743      Long: -77.094888



**Database Wayfinding ID: #1877**

**Map Display ID (as of Oct. 2024): #1877**

Date of Field Collection: July 18, 2024

Issue: Blaze on fallen tree

PHNST Management: Point of Contact: George Washington Memorial Parkway

Lat: 38.9034      Long: -77.088293



## Attachment 7\_PHNST Blazes in Poor Condition

**Database Wayfinding ID: #1879**

**Map Display ID (as of Oct. 2024): #1879**

Date of Field Collection: July 18, 2024

Issue: Blaze paint is chipping and appears to be an older version of PHNST-blue

PHNST Management: Point of Contact: George Washington Memorial Parkway

Lat: 38.90323      Long: -77.087925



**Database Wayfinding ID: #1880**

**Map Display ID (as of Oct. 2024): #1880**

Date of Field Collection: July 18, 2024

Issue: Blaze is on a fallen tree

PHNST Management: Point of Contact: George Washington Memorial Parkway

Lat: 38.903173      Long: -77.08768



## Attachment 7\_PHNST Blazes in Poor Condition

Date of Field Collection: July 18, 2024

Issue: Blaze is on a fallen tree

PHNST Management: Point of Contact: George Washington Memorial Parkway

Lat: 38.903173 Long: -77.08768



**Database Wayfinding ID: #1884**

**Map Display ID (as of Oct. 2024): #1884**

Date of Field Collection: July 18, 2024

Issue: Overgrown and not visible

PHNST Management: Point of Contact: George Washington Memorial Parkway

Lat: 38.902802 Long: -77.086324



**Database Wayfinding ID: #1886**

**Map Display ID (as of Oct. 2024): #1886**

## Attachment 7\_PHNST Blazes in Poor Condition

Date of Field Collection: July 18, 2024

Issue: Old blaze no longer visible

PHNST Management: Point of Contact: George Washington Memorial Parkway

Lat: 38.902682      Long: -77.085828



**Database Wayfinding ID: #1890**

**Map Display ID (as of Oct. 2024): #1890**

Date of Field Collection: July 18, 2024

Issue: Faded and barely visible

PHNST Management: Point of Contact: George Washington Memorial Parkway

Lat: 38.902341      Long: -77.083121



**Database Wayfinding ID: #1891**

**Map Display ID (as of Oct. 2024): #1891**

## Attachment 7\_PHNST Blazes in Poor Condition

Date of Field Collection: July 18, 2024

Issue: Overgrown and barely visible on both sides

PHNST Management: Point of Contact: George Washington Memorial Parkway

Lat: 38.902271      Long: -77.078593



**Database Wayfinding ID: #1892**

**Map Display ID (as of Oct. 2024): #1892**

Date of Field Collection: July 18, 2024

Issue: Cracked/chipped. Very little wayfinding for a stretch before this. West facing blaze is overgrown with ivy

PHNST Management: Point of Contact: George Washington Memorial Parkway

Lat: 38.902258      Long: -77.078787



## Attachment 7\_PHNST Blazes in Poor Condition

**Database Wayfinding ID: #1909**

**Map Display ID (as of Oct. 2024): #1909**

Date of Field Collection: April 28, 2024

Issue: Faded and not identifiable as PHNST blue

PHNST Management: Point of Contact: George Washington Memorial Parkway

Lat: 38.886429      Long: -77.058821



**Database Wayfinding ID: #1913**

**Map Display ID (as of Oct. 2024): #1913**

Date of Field Collection: April 28, 2024

Issue: Faded and not identifiable as PHNST blue

PHNST Management: Point of Contact: George Washington Memorial Parkway

Lat: 38.883535      Long: -77.056394



## Attachment 7\_PHNST Blazes in Poor Condition

**Database Wayfinding ID: #2114**

**Map Display ID (as of Oct. 2024): #2114**

Date of Field Collection: April 8, 2024

Issue: Trail logo marker is in fine condition but the blaze is chipped and faded

PHNST Management: Point of Contact: Prince William County Parks, Rec, and Tourism

Lat: 38.646665      Long: -77.248195



**Database Wayfinding ID: #2171**

**Map Display ID (as of Oct. 2024): #2171**

Date of Field Collection: June 6, 2024

Issue:

PHNST Management: Point of Contact: Prince William County Parks, Rec, and Tourism

Lat: 38.606748      Long: -77.277902



## Attachment 7\_PHNST Blazes in Poor Condition

Date of Field Collection: June 6, 2024

Issue:

PHNST Management: Point of Contact: Prince William County Parks, Rec, and Tourism

Lat: 38.606748      Long: -77.277902



**Database Wayfinding ID: #2173**

**Map Display ID (as of Oct. 2024): #2173**

Date of Field Collection: June 6, 2024

Issue:

PHNST Management: Point of Contact: Prince William County Parks, Rec, and Tourism

Lat: 38.606654      Long: -77.277245



**Database Wayfinding ID: #2174**

**Map Display ID (as of Oct. 2024): #2174**

## Attachment 7\_PHNST Blazes in Poor Condition

Date of Field Collection: June 6, 2024

Issue:

PHNST Management: Point of Contact: Prince William County Parks, Rec, and Tourism

Lat: 38.606091      Long: -77.276926



**Database Wayfinding ID: #2175**

**Map Display ID (as of Oct. 2024): #2175**

Date of Field Collection: June 6, 2024

Issue:

PHNST Management: Point of Contact: Prince William County Parks, Rec, and Tourism

Lat: 38.606063      Long: -77.276553



**Database Wayfinding ID: #2176**

**Map Display ID (as of Oct. 2024): #2176**

## Attachment 7\_PHNST Blazes in Poor Condition

Date of Field Collection: June 6, 2024

Issue:

PHNST Management: Point of Contact: Prince William County Parks, Rec, and Tourism

Lat: 38.606016      Long: -77.277033



**Database Wayfinding ID: #2185**

**Map Display ID (as of Oct. 2024): #2185**

Date of Field Collection: June 6, 2024

Issue:

PHNST Management: Point of Contact: Prince William County Parks, Rec, and Tourism

Lat: 38.605752      Long: -77.274206



**Database Wayfinding ID: #2186**

**Map Display ID (as of Oct. 2024): #2186**



## Attachment 7\_PHNST Blazes in Poor Condition

Date of Field Collection: June 6, 2024

Issue:

PHNST Management: Point of Contact: Prince William County Parks, Rec, and Tourism

Lat: 38.605742      Long: -77.275147



**Database Wayfinding ID: #2187**

**Map Display ID (as of Oct. 2024): #2187**

Date of Field Collection: June 6, 2024

Issue:

PHNST Management: Point of Contact: Prince William County Parks, Rec, and Tourism

Lat: 38.605696      Long: -77.275512



**Database Wayfinding ID: #2190**

**Map Display ID (as of Oct. 2024): #2190**

## Attachment 7\_PHNST Blazes in Poor Condition

Date of Field Collection: June 6, 2024

Issue:

PHNST Management: Point of Contact: Prince William County Parks, Rec, and Tourism

Lat: 38.605674      Long: -77.275586



**Database Wayfinding ID: #2195**

**Map Display ID (as of Oct. 2024): #2195**

Date of Field Collection: June 6, 2024

Issue:

PHNST Management: Point of Contact: Prince William County Parks, Rec, and Tourism

Lat: 38.605116      Long: -77.272031



**Database Wayfinding ID: #2196**

**Map Display ID (as of Oct. 2024): #2196**



## Attachment 7\_PHNST Blazes in Poor Condition

Date of Field Collection: June 6, 2024

Issue: Unclear if PHNST blaze or other color

PHNST Management: Point of Contact: Prince William County Parks, Rec, and Tourism

Lat: 38.605122 Long: -77.274927



**Database Wayfinding ID: #2200**

**Map Display ID (as of Oct. 2024): #2200**

Date of Field Collection: June 6, 2024

Issue: Unclear if PHNST blaze or other color

PHNST Management: Point of Contact: Prince William County Parks, Rec, and Tourism

Lat: 38.604948 Long: -77.273251



**Database Wayfinding ID: #2238**

**Map Display ID (as of Oct. 2024): #2238**

## Attachment 7\_PHNST Blazes in Poor Condition

Date of Field Collection: April 23, 2024

Issue: Blaze is faded and the old shade of PHNST-blue

PHNST Management: Point of Contact: Leesylvania State Park

Lat: 38.599581 Long: -77.266013



**Database Wayfinding ID: #2310**

**Map Display ID (as of Oct. 2024): #2310**

Date of Field Collection: June 26, 2024

Issue: Blazes are faded and the color appears to be an older shade of PHNST-blue

PHNST Management: Point of Contact: Prince William County Parks, Rec, and Tourism

Lat: 38.593473 Long: -77.288983



## Attachment 7\_PHNST Blazes in Poor Condition

**Database Wayfinding ID: #2314**

**Map Display ID (as of Oct. 2024): #2314**

Date of Field Collection: June 26, 2024

Issue: Blaze color appears to be older shade of PHNST-blue. Blaze is faded and tree appears to have been graffitied

PHNST Management: Point of Contact: Prince William County Parks, Rec, and Tourism

Lat: 38.593281      Long: -77.284235



**Database Wayfinding ID: #2318**

**Map Display ID (as of Oct. 2024): #2318**

Date of Field Collection: June 26, 2024

Issue: Blaze is either severely cracked or has been blacked out

PHNST Management: Point of Contact: Prince William County Parks, Rec, and Tourism

Lat: 38.593268      Long: -77.289529

## Attachment 7\_PHNST Blazes in Poor Condition

Date of Field Collection: June 26, 2024

Issue: Blaze is either severely cracked or has been blacked out

PHNST Management: Point of Contact: Prince William County Parks, Rec, and Tourism

Lat: 38.593268      Long: -77.289529



**Database Wayfinding ID: #2346**

**Map Display ID (as of Oct. 2024): #2346**

Date of Field Collection: June 26, 2024

Issue: Blaze color appears to be older shade of PHNST-blue and is severely cracked

PHNST Management: Point of Contact: Prince William County Parks, Rec, and Tourism

Lat: 38.592505      Long: -77.283876



## Attachment 7\_PHNST Blazes in Poor Condition

**Database Wayfinding ID: #2358**

**Map Display ID (as of Oct. 2024): #2358**

Date of Field Collection: June 26, 2024

Issue: Blaze color appears to be older shade of PHNST-blue and is faded

PHNST Management: Point of Contact: Prince William County Parks, Rec, and Tourism

Lat: 38.592093      Long: -77.284189



**Database Wayfinding ID: #2376**

**Map Display ID (as of Oct. 2024): #2376**

Date of Field Collection: June 26, 2024

Issue: Blaze color appears to be older shade of PHNST-blue and is severely cracking

PHNST Management: Point of Contact: Prince William County Parks, Rec, and Tourism

Lat: 38.59184      Long: -77.279378



## Attachment 7\_PHNST Blazes in Poor Condition

Date of Field Collection: June 26, 2024

Issue: Blaze color appears to be older shade of PHNST-blue and is severely cracking

PHNST Management: Point of Contact: Prince William County Parks, Rec, and Tourism

Lat: 38.59184      Long: -77.279378



**Database Wayfinding ID: #2378**

**Map Display ID (as of Oct. 2024): #2378**

Date of Field Collection: June 26, 2024

Issue: Blaze color appears to be older shade of PHNST-blue and is severely cracked

PHNST Management: Point of Contact: Prince William County Parks, Rec, and Tourism

Lat: 38.59183      Long: -77.279629



## Attachment 7\_PHNST Blazes in Poor Condition

**Database Wayfinding ID: #2381**

**Map Display ID (as of Oct. 2024): #2381**

Date of Field Collection: June 26, 2024

Issue: Blaze color appears to be older shade of PHNST-blue and is faded

PHNST Management: Point of Contact: Prince William County Parks, Rec, and Tourism

Lat: 38.591817      Long: -77.279906



**Database Wayfinding ID: #2383**

**Map Display ID (as of Oct. 2024): #2383**

Date of Field Collection: June 26, 2024

Issue: Blaze color appears to be older shade of PHNST-blue and is severely cracked

PHNST Management: Point of Contact: Prince William County Parks, Rec, and Tourism

Lat: 38.591796      Long: -77.279714


## Attachment 7\_PHNST Blazes in Poor Condition

Date of Field Collection: June 26, 2024

Issue: Blaze color appears to be older shade of PHNST-blue and is severely cracked

PHNST Management: Point of Contact: Prince William County Parks, Rec, and Tourism

Lat: 38.591796      Long: -77.279714



**Database Wayfinding ID: #2386**

**Map Display ID (as of Oct. 2024): #2386**

Date of Field Collection: June 26, 2024

Issue: Blaze color appears to be older shade of PHNST-blue and is cracking

PHNST Management: Point of Contact: Prince William County Parks, Rec, and Tourism

Lat: 38.591787      Long: -77.280512



## Attachment 7\_PHNST Blazes in Poor Condition

**Database Wayfinding ID: #2390**

**Map Display ID (as of Oct. 2024): #2390**

Date of Field Collection: June 26, 2024

Issue: Blaze color appears to be older shade of PHNST-blue and is cracking

PHNST Management: Point of Contact: Prince William County Parks, Rec, and Tourism

Lat: 38.591747      Long: -77.280871



**Database Wayfinding ID: #2408**

**Map Display ID (as of Oct. 2024): #2408**

Date of Field Collection: June 26, 2024

Issue: Blaze color appears to be older shade of PHNST-blue and is faded

PHNST Management: Point of Contact: Prince William County Parks, Rec, and Tourism

Lat: 38.590943      Long: -77.276882



## Attachment 7\_PHNST Blazes in Poor Condition

**Database Wayfinding ID: #2411**

**Map Display ID (as of Oct. 2024): #2411**

Date of Field Collection: April 25, 2024

Issue: Blaze is faded

PHNST Management: Point of Contact: Prince William County Parks, Rec, and Tourism

Lat: 38.590784      Long: -77.26934



**Database Wayfinding ID: #2416**

**Map Display ID (as of Oct. 2024): #2416**

Date of Field Collection: April 25, 2024

Issue: Blaze is faded and appears to be an old shade of PHNST-blue

PHNST Management: Point of Contact: Prince William County Parks, Rec, and Tourism

Lat: 38.590646      Long: -77.269483





## Attachment 7\_PHNST Blazes in Poor Condition

**Database Wayfinding ID: #2420**

**Map Display ID (as of Oct. 2024): #2420**

Date of Field Collection: June 26, 2024

Issue: Blaze color appears to be older shade of PHNST-blue and is faded

PHNST Management: Point of Contact: Prince William County Parks, Rec, and Tourism

Lat: 38.590447      Long: -77.274614



**Database Wayfinding ID: #2423**

**Map Display ID (as of Oct. 2024): #2423**

Date of Field Collection: April 25, 2024

Issue: Blaze is faded and appears to be an old shade of PHNST-blue

PHNST Management: Point of Contact: Prince William County Parks, Rec, and Tourism

Lat: 38.589926      Long: -77.269895



## Attachment 7\_PHNST Blazes in Poor Condition

**Database Wayfinding ID: #2427**

**Map Display ID (as of Oct. 2024): #2427**

Date of Field Collection: April 25, 2024

Issue: Blaze is faded and appears to be an old shade of PHNST-blue

PHNST Management: Point of Contact: Prince William County Parks, Rec, and Tourism

Lat: 38.589388      Long: -77.270108



**Database Wayfinding ID: #2431**

**Map Display ID (as of Oct. 2024): #2431**

Date of Field Collection: June 26, 2024

Issue: Blaze color appears to be older shade of PHNST-blue and is faded

PHNST Management: Point of Contact: Prince William County Parks, Rec, and Tourism

Lat: 38.589252      Long: -77.274306



## Attachment 7\_PHNST Blazes in Poor Condition

**Database Wayfinding ID: #2437**

**Map Display ID (as of Oct. 2024): #2437**

Date of Field Collection: April 25, 2024

Issue: Blaze is faded and appears to be an old shade of PHNST-blue

PHNST Management: Point of Contact: Prince William County Parks, Rec, and Tourism

Lat: 38.588791 Long: -77.270571



**Database Wayfinding ID: #2440**

**Map Display ID (as of Oct. 2024): #2440**

Date of Field Collection: April 25, 2024

Issue: Blaze is faded and appears to be an old shade of PHNST-blue

PHNST Management: Point of Contact: Prince William County Parks, Rec, and Tourism

Lat: 38.588468 Long: -77.271491





## Attachment 7\_PHNST Blazes in Poor Condition

**Database Wayfinding ID: #2441**

**Map Display ID (as of Oct. 2024): #2441**

Date of Field Collection: April 25, 2024

Issue: Blaze is faded and appears to be an old shade of PHNST-blue

PHNST Management: Point of Contact: Prince William County Parks, Rec, and Tourism

Lat: 38.58844 Long: -77.270847

